

CUTTYHUNK ISLAND MAP courtesy of Cuttyhunk Historical Society




Museum of the Elizabeth Islands open free of charge: Wednesday-Sunday 10:30-2:30. Call 508-984-4611

Website: www.cuttyhunkhistoricalsociety.org

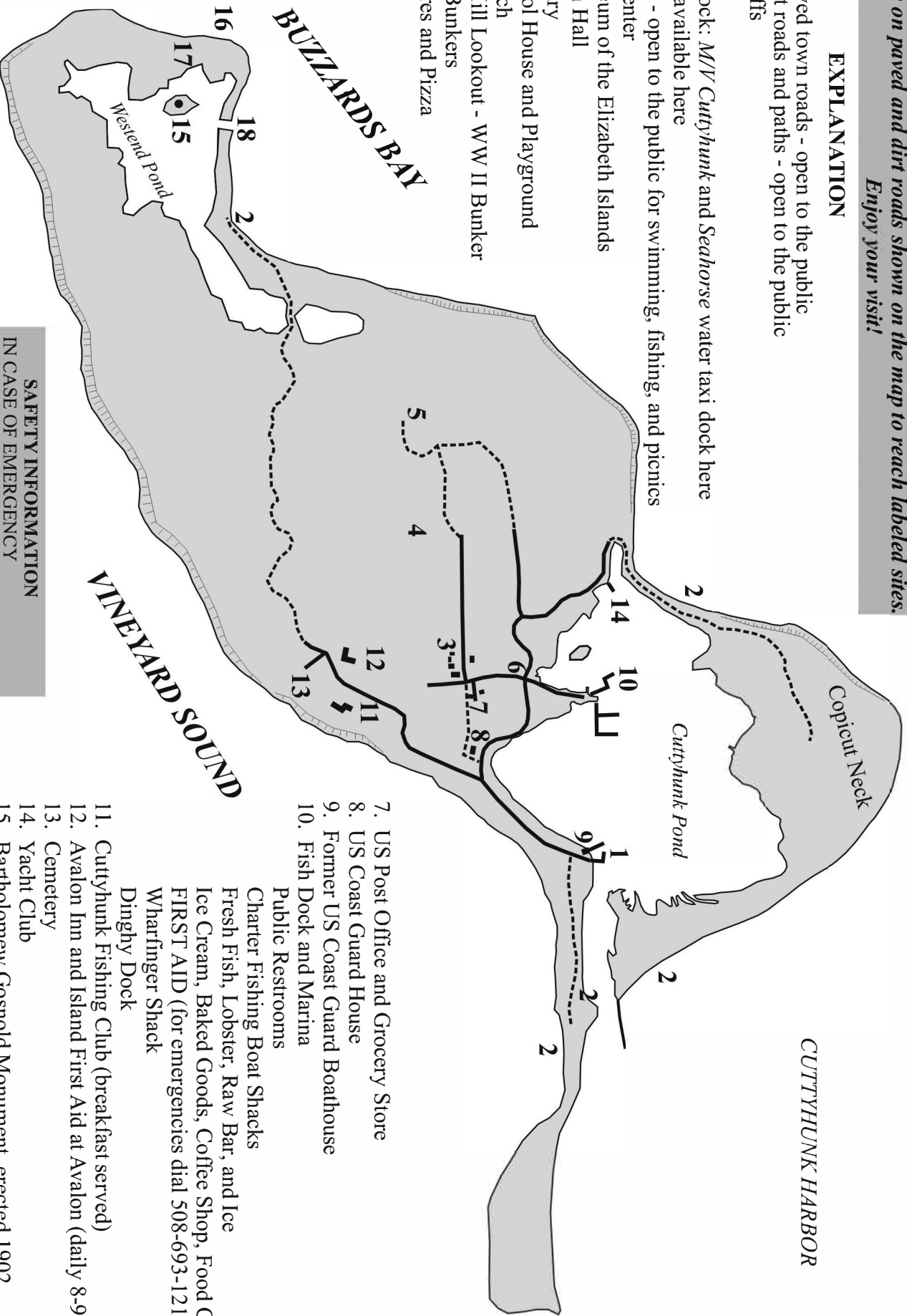
Email: cuttyhunkhistoricalsociety@gmail.com

Visitors are welcome, but do respect that most of the land is privately owned. Please stay on paved and dirt roads shown on the map to reach labeled sites. Enjoy your visit!

EXPLANATION

-  Paved town roads - open to the public
-  Dirt roads and paths - open to the public
-  Cliffs

1. Town Dock: *M/V Cuttyhunk* and *Seahorse* water taxi dock here
Fuel available here
2. Beaches - open to the public for swimming, fishing, and picnics
3. Town Center
Museum of the Elizabeth Islands
Town Hall
Library
School House and Playground
Church
4. Tower Hill Lookout - WW II Bunker
5. WW II Bunkers
6. Gift Stores and Pizza



BUZZARDS BAY

VINEYARD SOUND

CUTTYHUNK HARBOR

7. US Post Office and Grocery Store
8. US Coast Guard House
9. Former US Coast Guard Boathouse
10. Fish Dock and Marina
Public Restrooms
Charter Fishing Boat Shacks
Fresh Fish, Lobster, Raw Bar, and Ice
Ice Cream, Baked Goods, Coffee Shop, Food Carts
FIRST AID (for emergencies dial 508-693-1212)
Wharfinger Shack
Dinghy Dock

11. Cuttyhunk Fishing Club (breakfast served)
12. Avalon Inn and Island First Aid at Avalon (daily 8-9 AM)
13. Cemetery
14. Yacht Club
15. Bartholomew Gosnold Monument, erected 1902
16. Site of Bark *Wanderer*, wrecked August, 1924
17. Foundation of former lighthouse
18. Inlet to Westend Pond

SAFETY INFORMATION

IN CASE OF EMERGENCY

CALL 911 from island phone or 508-693-1212

Check for ticks

No lifeguards on duty at beaches

Walk facing traffic

Leash and clean up after dogs

